Nor’easter: Google ensembles, Euro and GFS

Sep 25 late update: all models 18 UTC | NOAA bulletin 22:30 UTC | Times EDT

WN3 18 UTC: 40 of 64 tracked
WN2 18 UTC: 15 of 50 tracked
NOAA official position / pressure
Euro / ECMWF 18 UTC — deterministic
GFS 18 UTC — deterministic

Thin teal / orange: ensemble members • Thick teal / orange: medians • Purple squares / blue triangles: single model runs

Potential tracks + official baseline

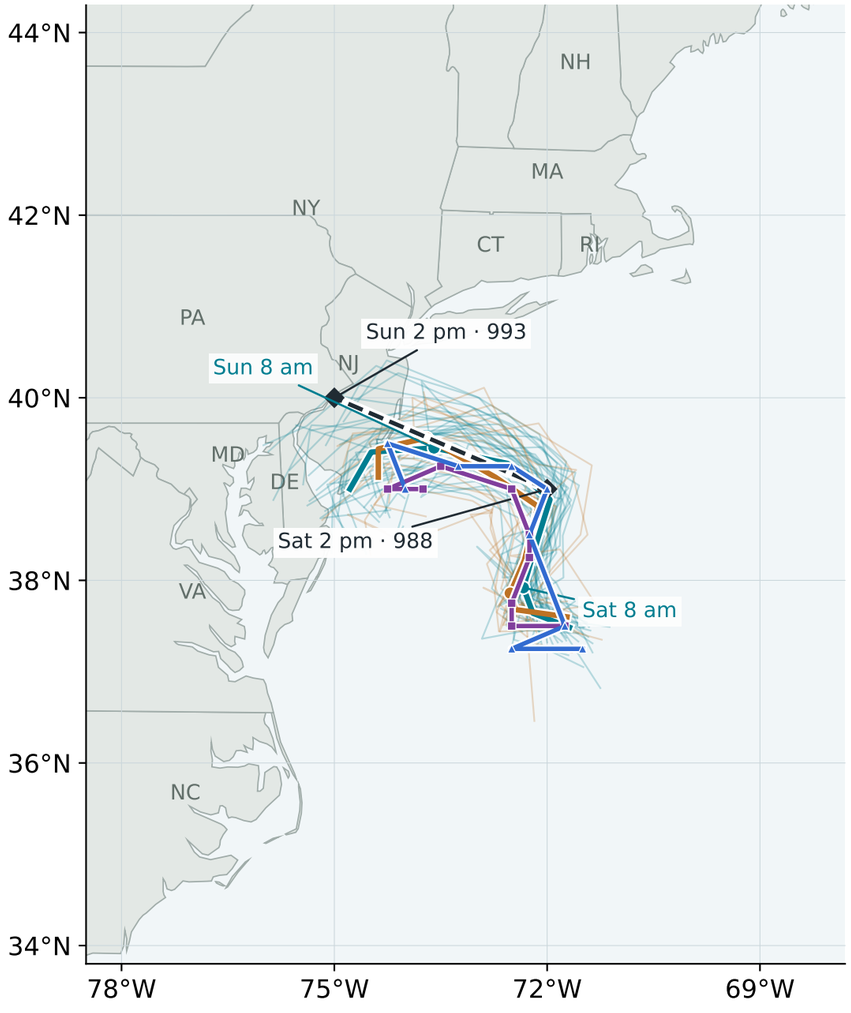

Central pressure: ensemble spread + Euro / GFS

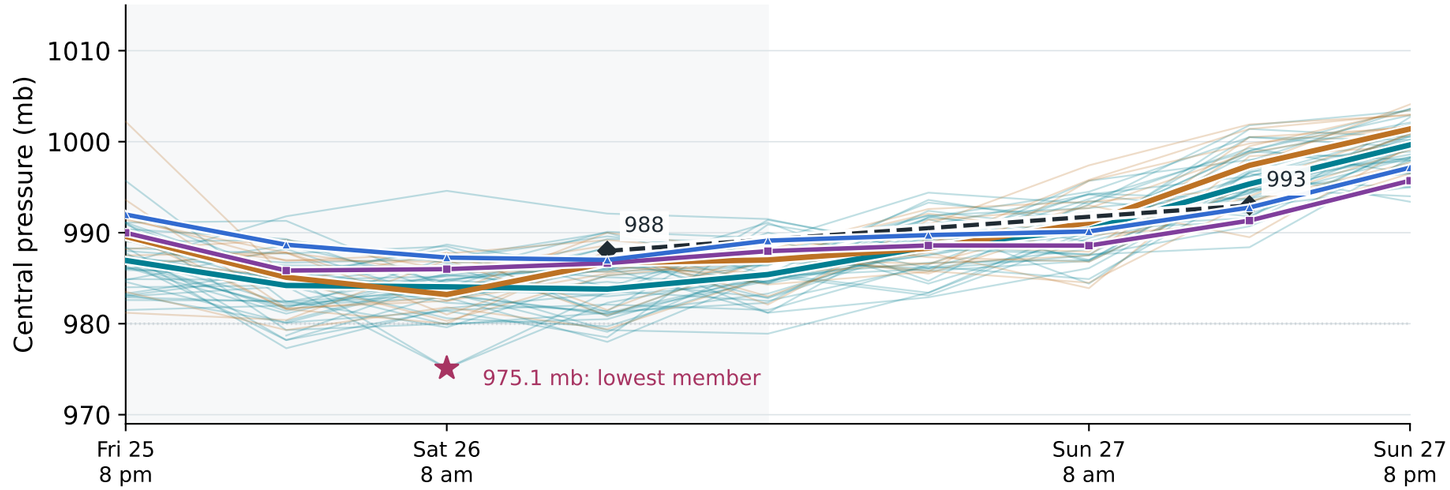

Surface winds: compare the diagnostics carefully*

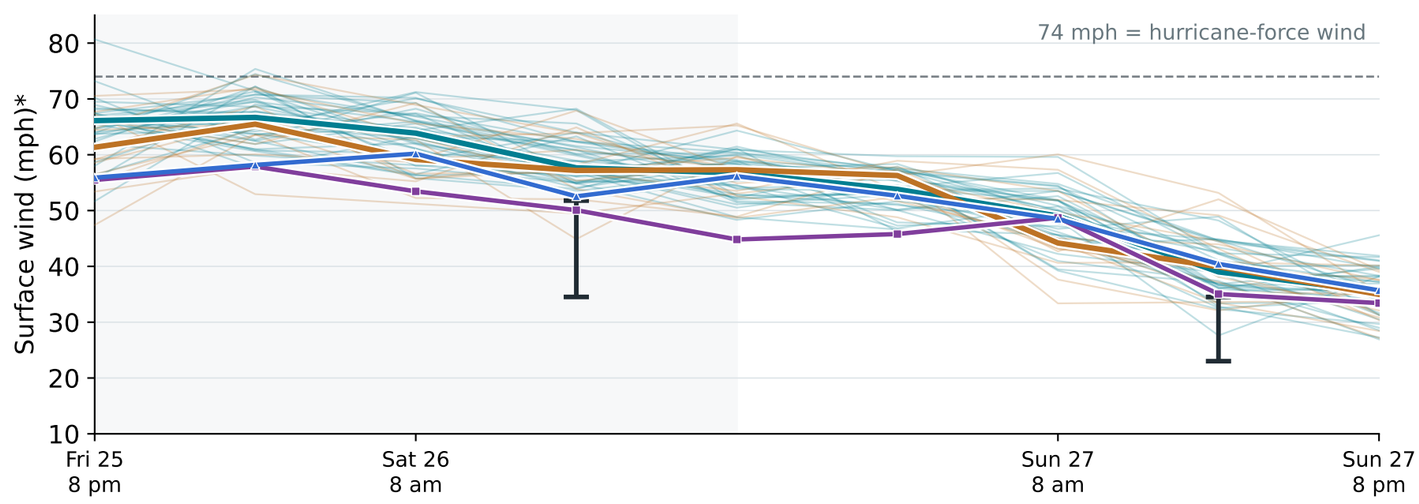

September 2026 · all times EDT

COMMON SIGNAL

Saturday 8 am: Google medians 983–984 mb, Euro 986 mb, GFS 987 mb. Westward turn and weakening Sunday remain.

*Euro / GFS: maximum grid 10-metre wind within 500 km; Google: cyclone-tracker maximum. These are different diagnostics, not local gusts.

Black bars: OPC marine-area wind ranges, not spread or uncertainty. Missing Google tracks ≠ no storm. No land gusts shown.

Sources: Google Weather Lab, ECMWF Open Data, NOAA NOMADS / OPC. Map: Natural Earth. Line density is not probability; medians use available tracks.