Nor’easter: Google ensembles, Euro and GFS

Sep 26: GFS 06 UTC · Euro / Google 00 UTC | NOAA bulletin Sep 26 10:30 UTC | Times EDT

WN3 00 UTC: 12 of 64 tracked
WN2 00 UTC: 4 of 50 tracked
NOAA official position / pressure
Euro / ECMWF 00 UTC — deterministic
GFS 06 UTC — deterministic

Thin teal / orange: ensemble members • Thick teal / orange: medians • Purple squares / blue triangles: single model runs

Potential tracks + official baseline

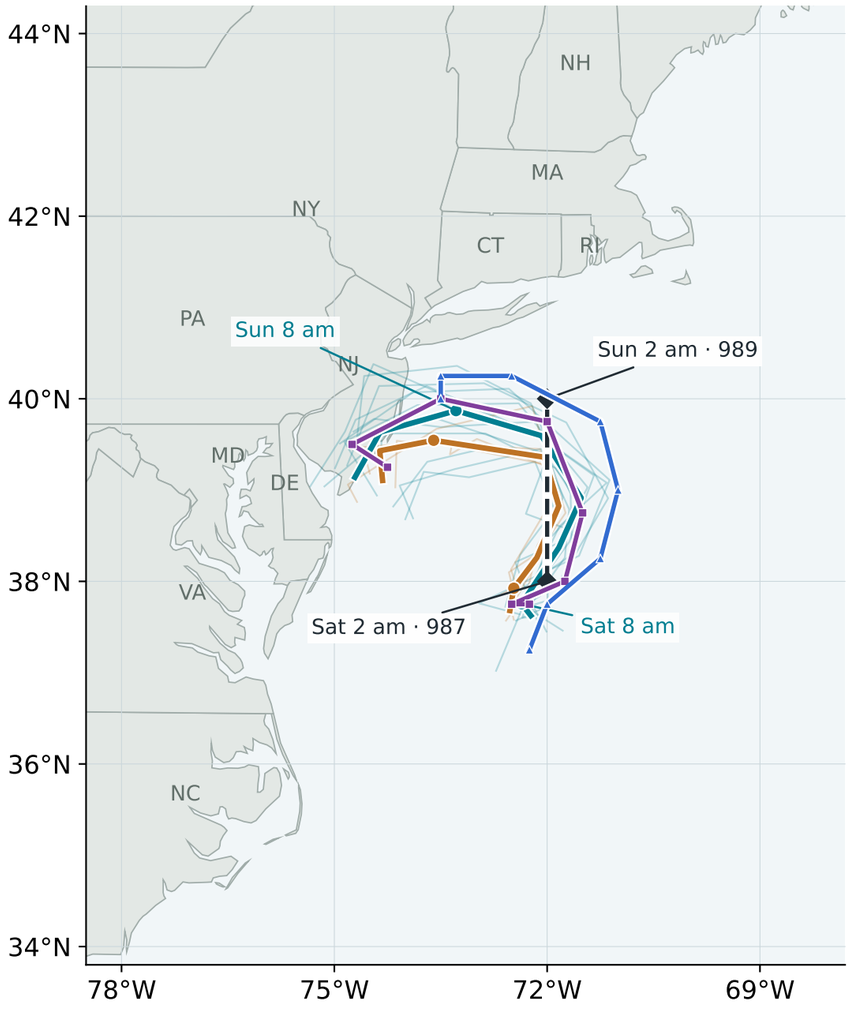

Central pressure: ensemble spread + Euro / GFS

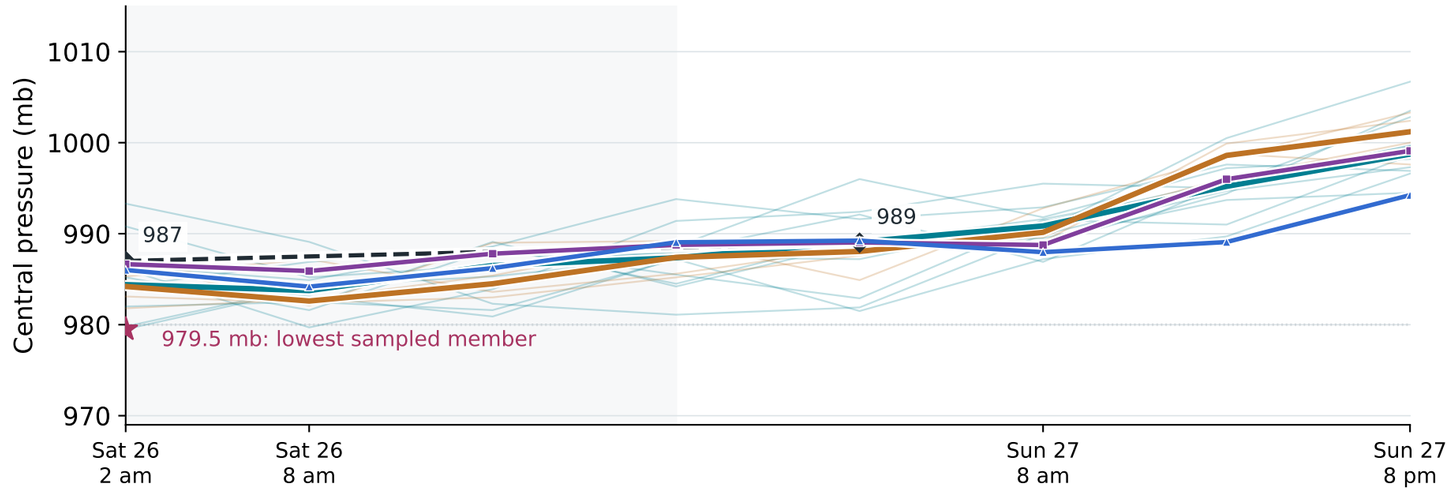

Surface winds: compare the diagnostics carefully*

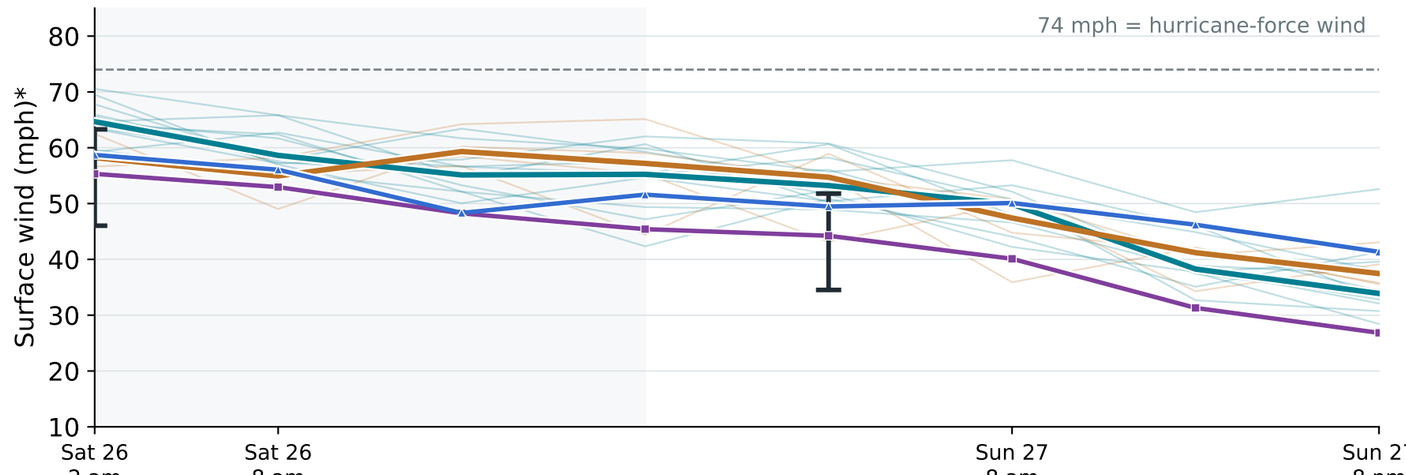

September 2026 · all times EDT

COMMON SIGNAL · INCOMPLETE GOOGLE TRACK COVERAGE

Saturday 8 am: GFS 984.2 mb, Euro 985.9 mb, Google subset medians 983–984 mb. GFS keeps Sunday’s center farther east.

*Euro / GFS: maximum grid 10-metre wind within 500 km; Google: cyclone-tracker maximum. These are different diagnostics, not local gusts.

Black bars: OPC marine-area wind ranges, not spread or uncertainty. Missing Google tracks ≠ no storm. No land gusts shown.

Sources: Google Weather Lab, ECMWF Open Data, NOAA NOMADS / OPC. Map: Natural Earth. Line density is not probability; medians use available tracks.