Nor’easter: latest Euro / GFS, older Google tracks

Latest: Euro Sep 27 06 UTC · GFS Sep 27 12 UTC | Google retained: WN3 Sep 26 06 UTC · WN2 Sep 26 00 UTC

WN3 Sep 26 06: 6/64 (older) · NOAA Sep 27 12 UTC analysis · GFS Sep 27 12 UTC — deterministic

WN2 Sep 26 00: 4/50 (older) · Euro Sep 27 06 UTC — deterministic

Thin teal / orange: ensemble members • Thick teal / orange: medians • Purple squares / blue triangles: single model runs

Potential tracks + official baseline

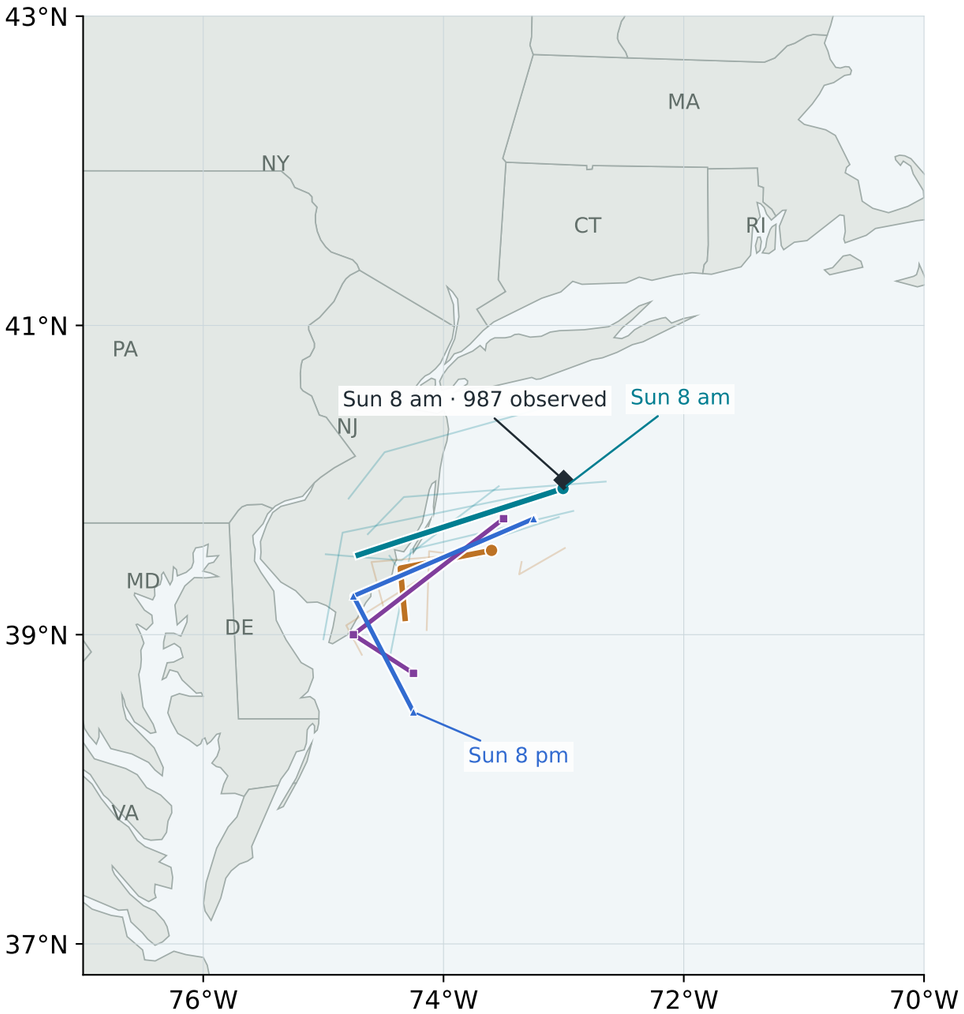

Central pressure: ensemble spread + Euro / GFS

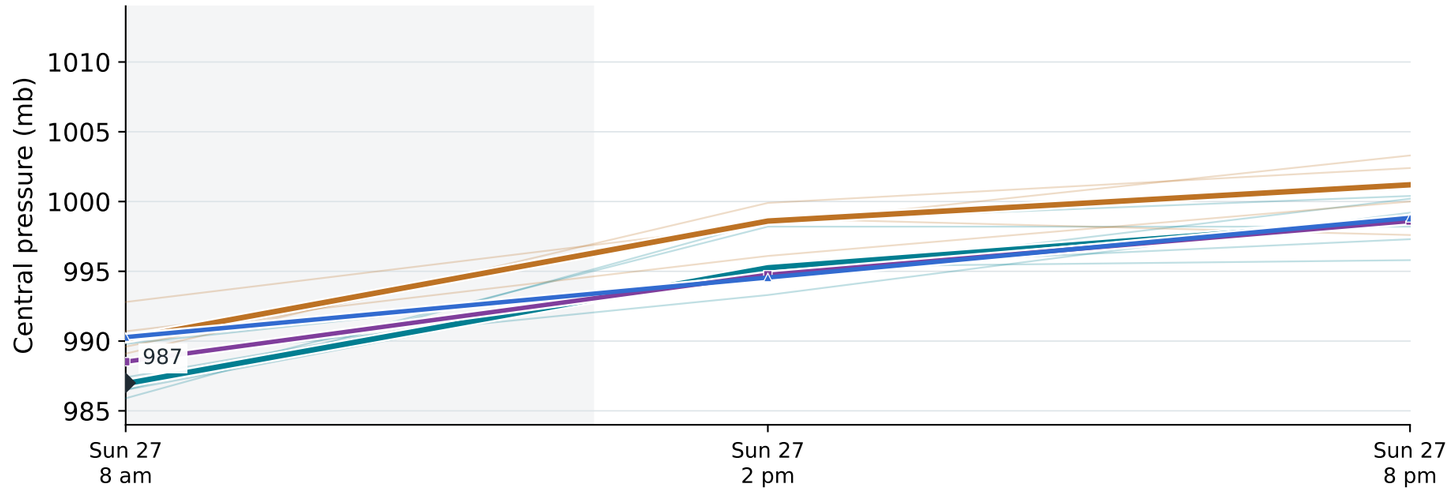

Surface winds: compare the diagnostics carefully*

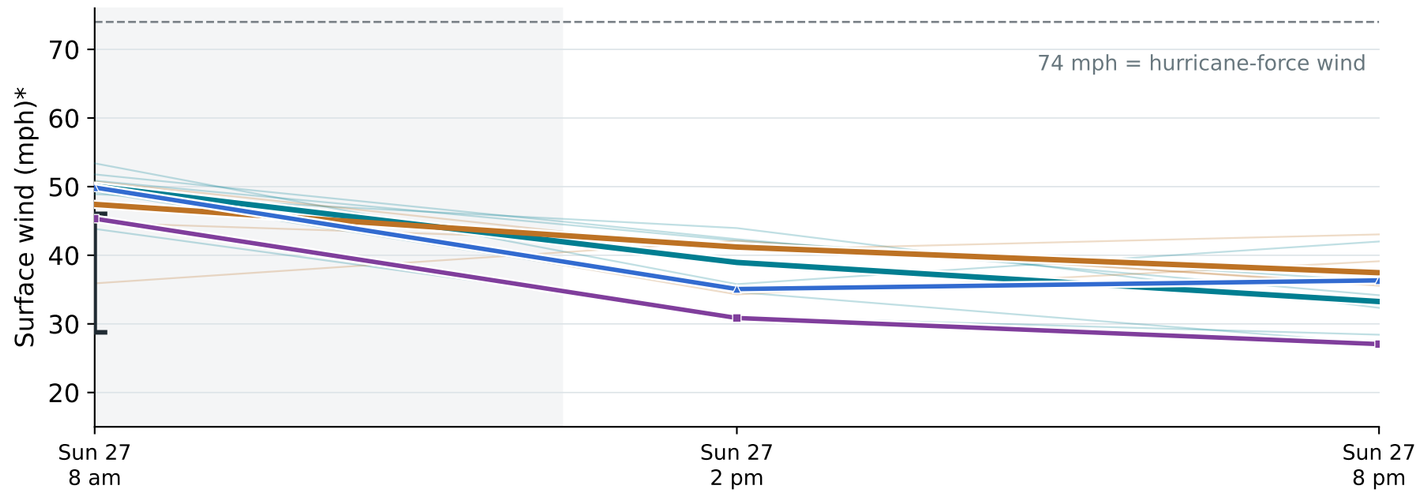

September 2026 · all times EDT

SUNDAY WEAKENING · NO FRESH GOOGLE TRACKS

Euro / GFS reach about 999 mb by 8 pm. Neither latest Google export tracks this low; older tracks are context only.

*Euro / GFS: maximum grid 10-metre wind within 500 km; Google: cyclone-tracker maximum. These are different diagnostics, not local gusts.

Black bar: analyzed OPC marine-area wind range, not uncertainty. Shaded time has elapsed. GFS 8 am is an initial field.

Sources: Google Weather Lab, ECMWF Open Data, NOAA NOMADS / OPC. Map: Natural Earth. Line density is not probability; medians use available tracks.